



### E1112:BH03 - A Axis

Initial survey: 17/06/2005 15:01



### E1112:BH03 - B Axis

Initial survey: 17/06/2005 15:01

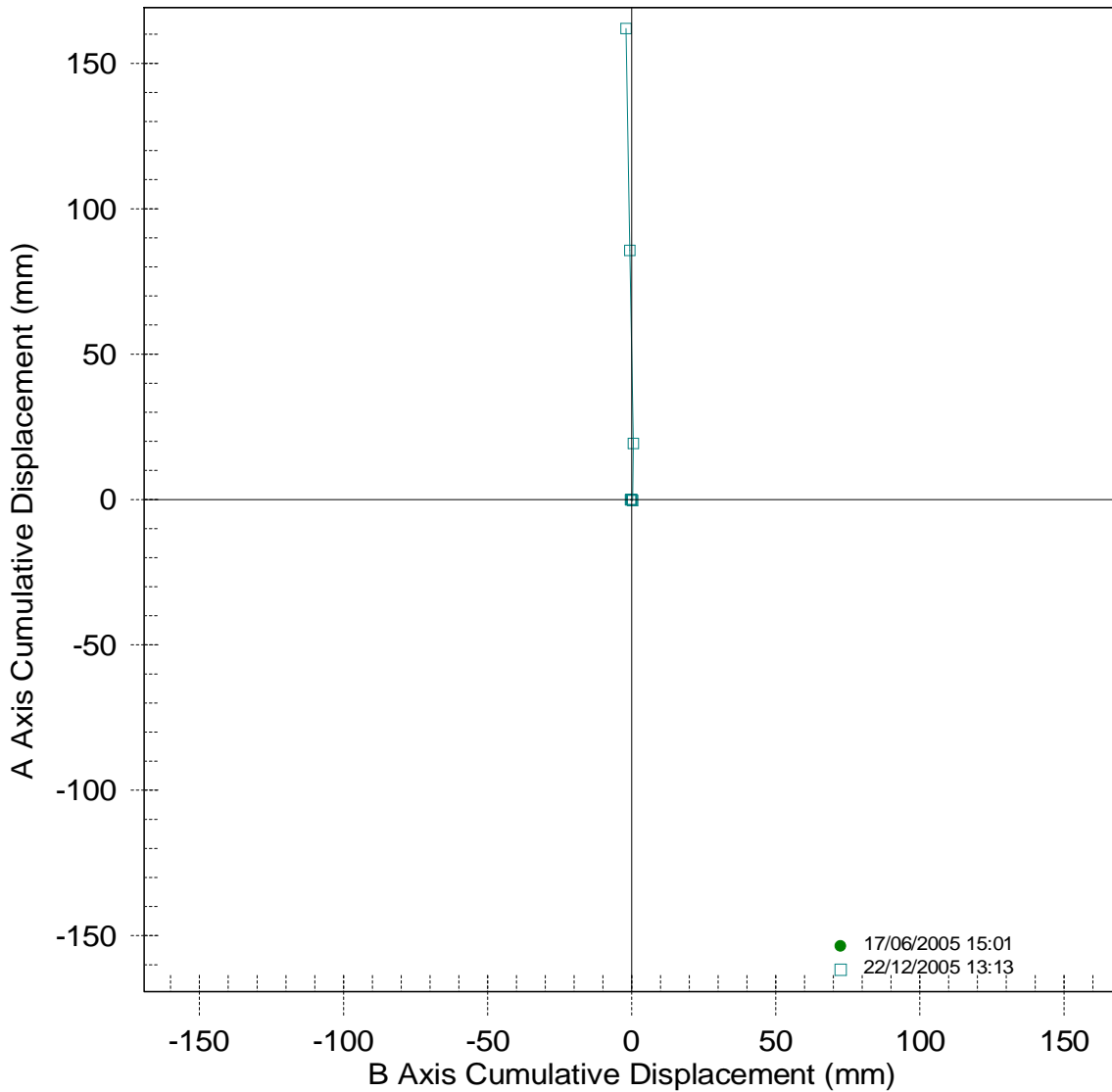


PROJECT: Weymouth  
 SITE: E1112  
 INSTALLATION: BH03  
 COMPANY: A.I.S.  
 CLIENT:  
 NOTE: Eastern Side of Landslip.



# E1112:BH03 - A Axis vs B Axis

Initial survey: 17/06/2005 15:01



PROJECT: Weymouth  
SITE: E1112  
INSTALLATION: BH03  
COMPANY: A.I.S.  
CLIENT:  
NOTE: Eastern Side of Landslip.



PROJECT: Weymouth  
SITE: E1112  
INSTALLATION: BH03  
COMPANY: A.I.S.  
CLIENT:  
NOTE: Eastern Side of Landslip.

Accumulative Deflection Data in A Axis (mm):

Depth (m)	17/06/200 5 15:01	22/12/200 5 13:13
0.5	0.00	161.95
1.0	0.00	85.70
1.5	0.00	19.30
2.0	0.00	-0.35
2.5	0.00	-0.15
3.0	0.00	0.05
3.5	0.00	0.00
4.0	0.00	-0.05
4.5	0.00	-0.10
5.0	0.00	-0.05
5.5	0.00	0.00
6.0	0.00	0.00
6.5	0.00	0.00

PROJECT: Weymouth  
SITE: E1112  
INSTALLATION: BH03  
COMPANY: A.I.S.  
CLIENT:  
NOTE: Eastern Side of Landslip.

Accumulative Deflection Data in B Axis(mm):

Depth (m)	17/06/200 5 15:01	22/12/200 5 13:13
0.5	0.00	-1.95
1.0	0.00	-0.65
1.5	0.00	0.60
2.0	0.00	0.35
2.5	0.00	-0.45
3.0	0.00	-0.20
3.5	0.00	-0.15
4.0	0.00	-0.15
4.5	0.00	-0.15
5.0	0.00	-0.10
5.5	0.00	-0.05
6.0	0.00	-0.05
6.5	0.00	0.00